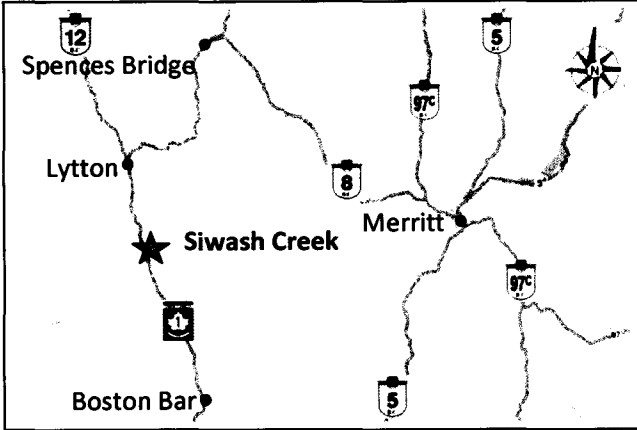
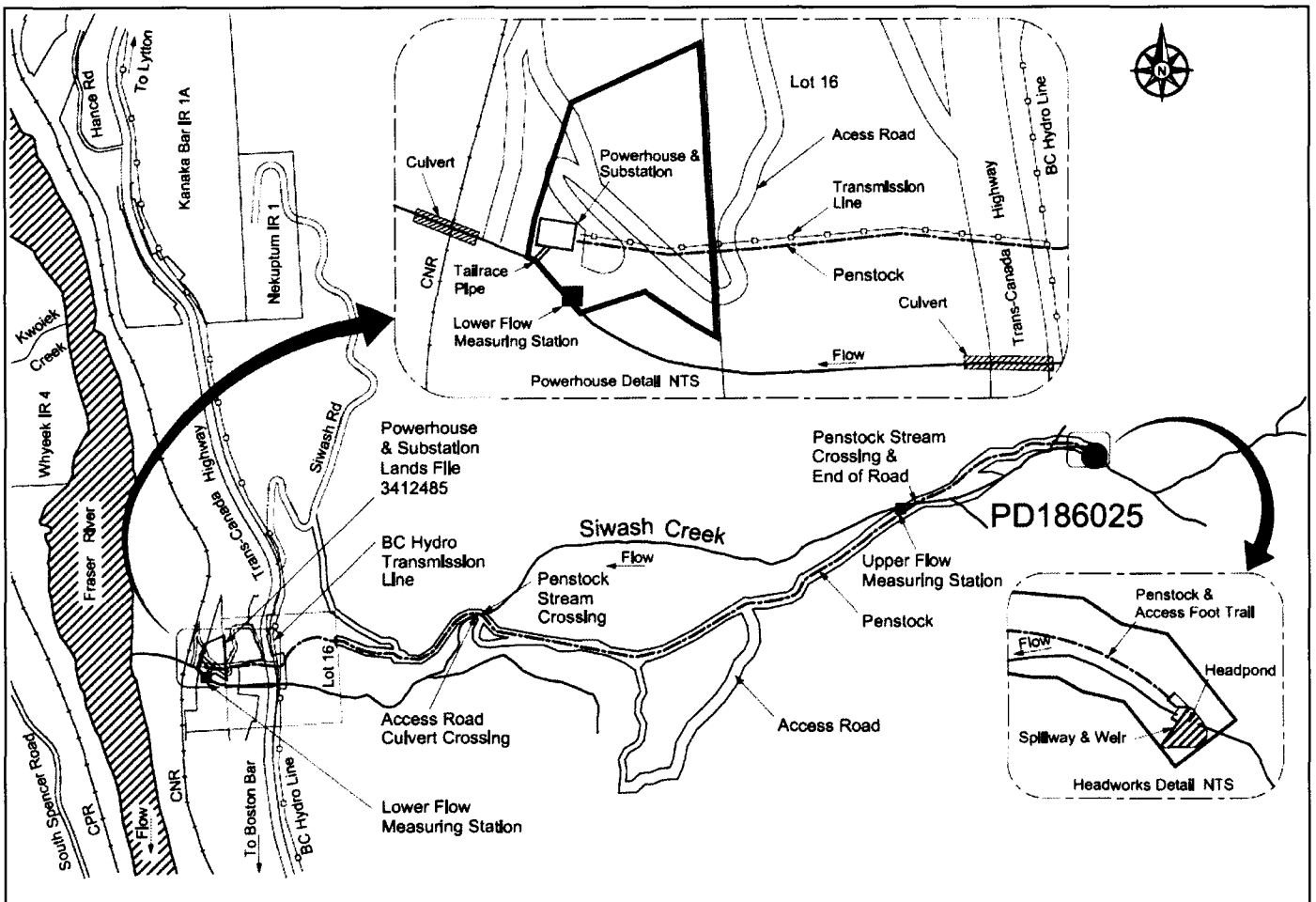




Province of British Columbia




Key Map



WATER DISTRICT: ASHCROFT
PRECINCT: LYTTON
LAND DISTRICT: KDYD

LEGEND:
 Scale: 1:20,000
 Point of Diversion: ●
 WR Map: 92.I.003
 Pipe: — — — — —

Signature: 
 Date: JAN 14 / 14
 Water Licence No: C131053
 File: 3001024