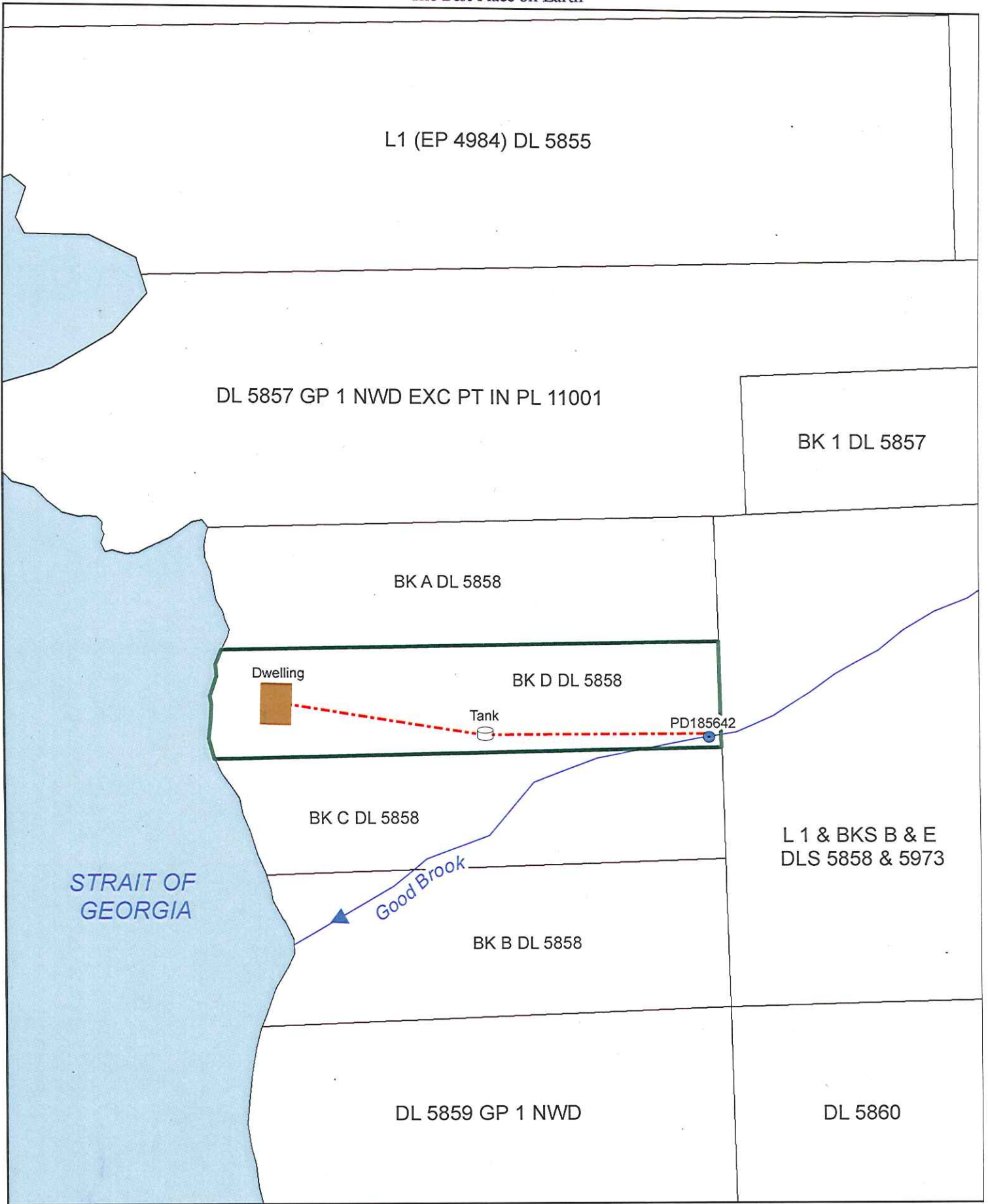








BRITISH COLUMBIA  
The Best Place on Earth



Map Number: 92F.060.4.4  
Scale: 1:2,000



- Water District: Vancouver
- Precinct: 29D - Jervis
- Point of Diversion: 
- Structure/Dwelling: 
- Works: 
- Tanks: 

Signature:   
Date: March 18/2014

C.L.: C131071  
File: 2003604

The boundaries of the land to which this licence is appurtenant are shown thus: 