






Map Number: 92H.053.2.4
Scale: 1:1,250



Water District:
 Precinct:
 Point of Diversion:
 Structure/Dwelling:
 Works:

New Westminster
 20K - Ruby




Signature: 
 Date: March 5, 2014

The boundaries of the land to which this licence is appurtenant are shown thus: 

C131073 for C119289
 File: 2002721