





WATER DISTRICT: Hazelton  
 PRECINCT: Smithers  
 LAND DISTRICT: Coast District  
 LEGEND:  
 Scale: 1:12,500  
 Dwelling:   
 Point of Diversion:  PD185257  
 Map Number: 93.L.027  
 Pipeline   
 PCL 

Signature:   
 Date: July 10, 2014

C.L. C131168  
 File: 6001398  
 P.C.L.: 27905