




**WATER DISTRICT:** KAMLOOPS  
**PRECINCT:** BARRIERE  
**LAND DISTRICT:** KDYD

Signature:   
 Date: Feb 7/14

**LEGEND:**

Scale: 1:10,000  
 Point of Diversion: ●  
 Map Number: 3634 & 92.1.100  
 Pipe:   
 Permit Over Crown Land: 

C.L. 131216 for C131002  
 File: 3005301  
 P.C.L. 27838

The boundaries of the land to which this licence is appurtenant are shown thus: 