

Map Number: 92.G.027


Scale: 1:7,500


Water District: New Westminster


Precinct: 20J - Pitt Lake

Point of Diversion: 

Pipe: 

Reservoir: 

Pumphouse: 

Irrigation System: 

Dike: 

Signature: 

Date: May 6, 2014

C.L. C131243
File: 2002996

The boundaries of the land to which this licence is appurtenant are shown thus: 