



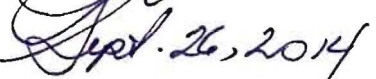


WATER DISTRICT: Prince Rupert  
 PRECINCT: Terrace  
 LAND DISTRICT: Range 5, Coast District  
 Scale: 1:10000  
 LEGEND:

Camp   
 Point of Diversion:  PD185752  
 Pipeline 

Map Number: 104.B.070

Signature:   
 Date: 

C.L. C131292  
 File: 6001426  
 P.C.L.: N/A

The boundaries of the land to which this licence is appurtenant are shown thus: 