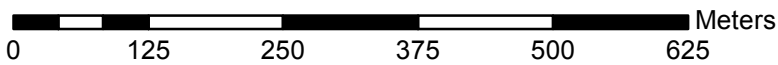


Scale: 1:7,000




Mapsheet : 82L.084

Land District : KDYD


Water District: Kamloops

Precinct: Seymour

Signature: 


Date: March 26, 2014


March 26, 2014

Point of Diversion: 

Structure/Dwellings: 

Pipeline: 

Permit over Crown land: 

The boundaries of the land to which this licence is appurtenant are shown thus: 

Licence: **C131351 for C131229**

PCL: **27878**

File: **3002503**