







- Point of Diversion: 
- Structure/Dwellings: 
- Pipeline: 
- Permit over Crown land: 

Mapsheet : 82L.084
 Land District : KDYD
 Water District: Kamloops
 Precinct: Seymour
 Signature: 
 Date: March 26, 2014

The boundaries of the land to which this licence is appurtenant are shown thus: 

Licence: **C131352 for C131234**
 PCL: **27879**
 File: **3005418**