








Scale: 1:11,000



- Point of Diversion: 
- Structure/Dwellings: 
- Pipeline: 
- Irrigation Ditch: 
- Permit over Crown land: 

The boundaries of the land to which this licence is appurtenant are shown thus: 

Mapsheet : 82L.094

Land District : KDYD

Water District: Kamloops

Precinct: Seymour

Signature: 

Date: March 26, 2014

N



Licence: **C131371 for C067521, in part.**

PCL: **27884**

File: **3005434**