


Scale: 1:9,000



Mapsheet : 82L.094

Land District : KDYD

Water District: Kamloops






Precinct: Seymour


Signature: 

Date: _____

March 26, 2014



- Point of Diversion: 
- Structure/Dwellings: 
- Pipeline: 
- Irrigation Ditch: 
- Permit over Crown land: 

The boundaries of the land to which this licence is appurtenant are shown thus: 

Licence: **C131372 for C067521, in part.**
PCL: **27885**
File: **3005435**