


Scale: 1:9,000



Mapsheet : 82L.094

Land District : KDYD






Water District: Kamloops


Precinct: Seymour

Signature: 

Date:

March 26, 2014

- Point of Diversion: 
- Structure/Dwellings: 
- Pipeline: 
- Irrigation Ditch: 
- Permit over Crown land: 

The boundaries of the land to which this licence is appurtenant are shown thus: 

Licence: **C131373 for C067521, in part.**

PCL: **27886**

File: **3005436**