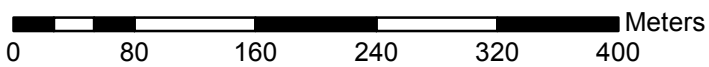


Scale: 1:5,000



Mapsheet : 82L.084

Land District : KDYD


Water District: Kamloops

Precinct: Seymour

Signature: 


Date: March 26, 2014


March 26, 2014

Point of Diversion: 

Structure/Dwellings: 

Pipeline: 

Permit over Crown land: 

The boundaries of the land to which this licence is appurtenant are shown thus: 

Licence: **C131407 for C067177**

PCL: **27899 for 17470**

File: **3001534**