







Scale: 1:4,000



- Point of Diversion: 
- Structure/Dwellings: 
- Permit Over Crown Land: 
- Pipeline: 


The boundaries of the land to which this licence is appurtenant are shown thus: 

Mapsheet : 921.090

Land District : KDYD

Water District: Kamloops

Precinct: North Thompson

Signature: 

Date: May 22/14

Licence: C131487 for C114345

File: 0310190

PCL#: 27931