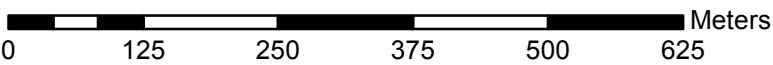


Scale: 1:7,000




Mapsheet : 3841

Land District : KDYD





Water District: Kamloops


Precinct: Seymour

Signature: 

Date: May 9, 2014



- Point of Diversion: 
- Structure/Dwellings: 
- Pipeline: 
- Permit over Crown land: 

The boundaries of the land to which this licence is appurtenant are shown thus: 

Licence: **C131489**
PCL: **27933**
File: **3005038**