





Scale: 1:20,298



- Point of Diversion: 
- Pipeline: 
- Direction of Flow: 

The boundaries of the land to which this licence is appurtenant are shown thus: 

Mapsheet : 82L.091

Land District : KDYD

Water District: Kamloops

Precinct: Barriere

Signature: 

Date: Dec 12/14



Licence: C131505 for C120237, in part  
File: 3005449 for 3002683, in part