



WATER DISTRICT: Vernon  
 PRECINCT: Lumby  
 LAND DISTRICT: ODYD


Signature:   
 Date: May 7, 2014

LEGEND:

Scale: 1: 10,000

Point of Division: 

Map Number: 82L.037

Pipe: 

C.L. C131512  
 File 0323008  
 P.C.L.

The boundaries of the land to which this licence is appurtenant are shown thus: 