





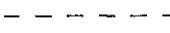


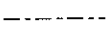
114°50'0"W

WATER DISTRICT: FERNIE
 PRECINCT: MICHEL
 LAND DISTRICT: KOOTENAY

Signature: 

Date: 17 September 2014

LEGEND:

- Rock Drain/Valley Fill: 
- Point of Diversion: 
- Deflection Berm: 
- Diversion Channel: 
- Outlet Structure: 
- Settling Pond:  Pipe: 

C.L.: 131539 for C.L.126354
 & C.L.118533
 FILE: 4001970
 Map Number: WR 82J/SW,SE(2-F)
 Scale: 1:50,000