


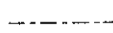


WATER DISTRICT: FERNIE
 PRECINCT: MICHEL
 LAND DISTRICT: KOOTENAY

Signature: 
 Date: 8 September 2014

LEGEND:
 Scale: 1:20,000
 Point of Diversion: ●
 Map Number: 82J/SW (2-d)
 Debris Diversion Berm 
 Rock Drain & Valley Fill 
 Ditch or Pipe 

C.L.: 131572 for C.L. 119426 & 119427
 FILE: 4004764