





WATER DISTRICT: Vernon
 PRECINCT: Okanagan Centre
 LAND DISTRICT: ODYD

Signature: 
 Date: June 10, 2014

LEGEND:
 Scale: 1:2,500
 Point of Diversion: 
 Map Number: 82.L.003.4.3
 Pipe: 
 Permit over Crown Land: 

C.L. 131579
 File 80029025
 P.C.L. 27961

The boundaries of the land to which this licence is appurtenant are shown thus: 