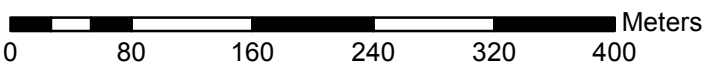


Scale: 1:5,000



Mapsheet : 82L.053

Land District : KDYD

Water District: Kamloops






Precinct: Grand Prairie


Signature: 

Date: _____

June 26, 2014



- Point of Diversion: 
- Structure/Dwellings: 
- Pipeline: 
- Transmission Line: 
- Permit over Crown land: 

The boundaries of the land to which this licence is appurtenant are shown thus: 

Licence: C131582 for C117524
PCL: 27965
File: 3004000