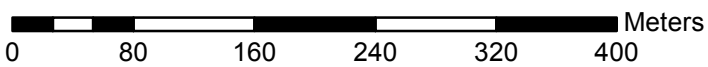


Scale: 1:5,000



Mapsheet : 82L.053

Land District : KDYD


Water District: Kamloops

Precinct: Grand Prairie

Signature: 


Date: June 27, 2014




Point of Diversion: 

Structure/Dwellings: 

Pipeline: 

Permit over Crown land: 

The boundaries of the land to which this licence is appurtenant are shown thus: 

Licence: C131583 for C121397
PCL: 27965
File: 0265785