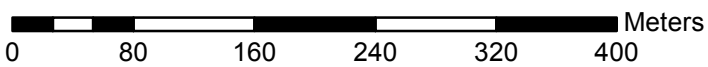


Scale: 1:5,000



Mapsheet : 82L.053

Land District : KDYD





Water District: Kamloops


Precinct: Grand Prairie

Signature: 

Date: June 27, 2014



- Point of Diversion: 
- Structure/Dwellings: 
- Pipeline: 
- Permit over Crown land: 

The boundaries of the land to which this licence is appurtenant are shown thus: 

Licence: C131585 for C121398
PCL: 27965
File: 3004614