

WATER DISTRICT:

Vernon


PRECINCT:

Lumby

LAND DISTRICT:

ODYD

Signature:



Date:


July 8, 2014

LEGEND:

Scale:

1: 3,000


Point of Division:



Map Number:

82L.027

Pipe:



C.L.

131596

File

0367910

P.C.L.

The boundaries of the land to which this licence is appurtenant are shown thus:

