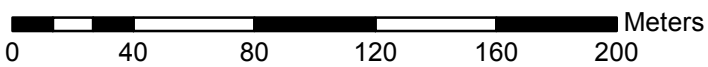






Scale: 1:2,500



- Point of Diversion: 
- Structure/Dwellings: 
- Pipeline: 

The boundaries of the land to which this licence is appurtenant are shown thus: 

Mapsheet : 82L.064

Land District : KDYD

Water District: Kamloops

Precinct: Grand Prairie

Signature: *K Gustafson*

Date: July 18, 2014



Licence: C131660 for C066919

File: 0241456