





WATER DISTRICT: Hazelton  
 PRECINCT: Smithers  
 LAND DISTRICT: Range 5, Coast District

LEGEND:

Scale: 1:8,000  
 Point of Diversion: ● PD186491  
 Map Number: 93.L.067  
 PCL   
 Pipeline 

Signature:   
 Date: 

C.L. C131713  
 File: 6001451  
 P.C.L.: 28030

The boundaries of the land to which this licence is appurtenant are shown thus: 