




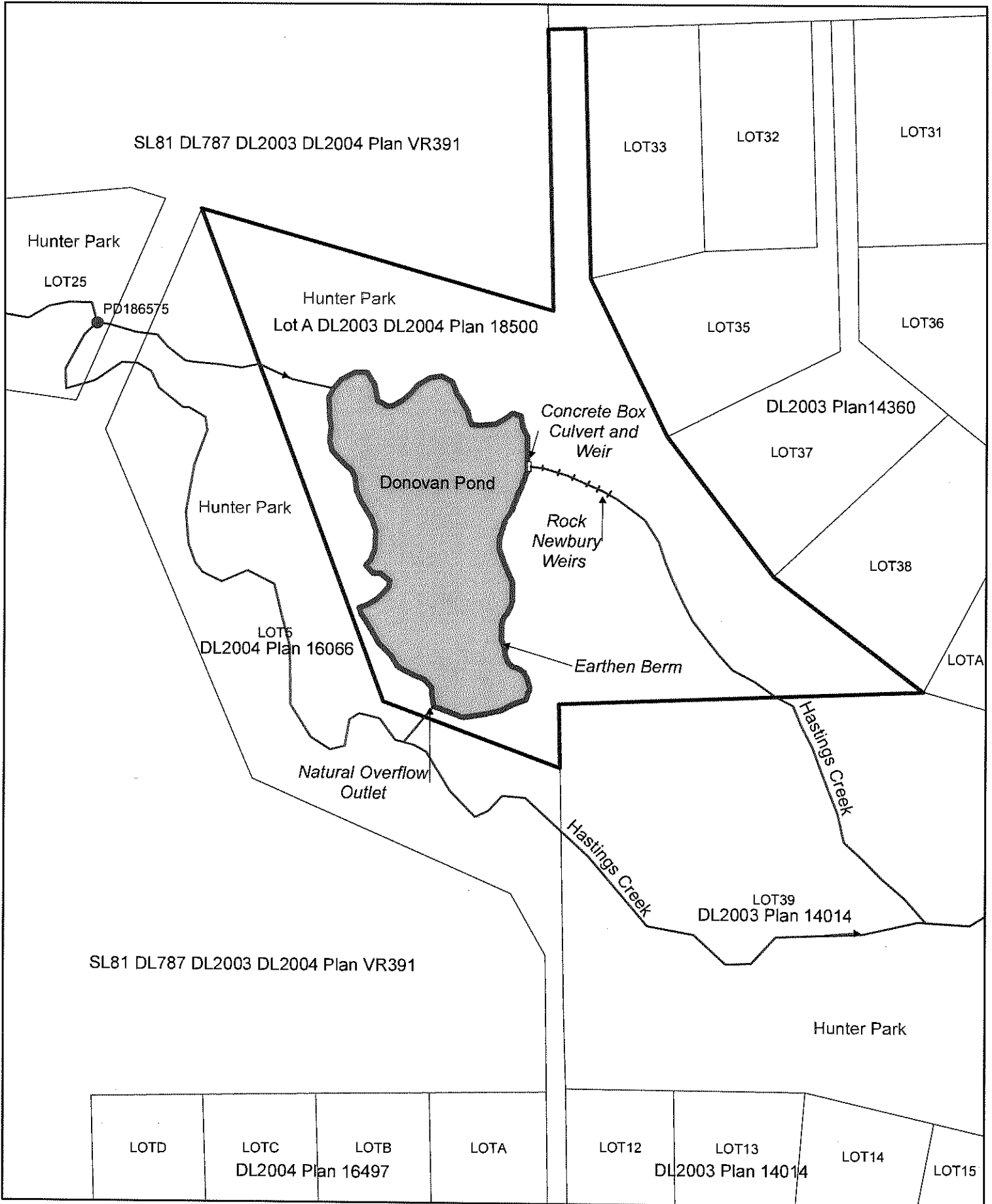
Province of British Columbia *Water Act*

CONDITIONAL WATER LICENCE

The District of North Vancouver is hereby authorized to divert and use water as follows:

- a) The stream on which the rights are granted is Hastings Creek.
- b) The point of diversion is located as shown on the attached plan.
- c) The date from which this licence shall have precedence is July 28, 2014.
- d) The purpose for which this licence is issued is Land Improvement (pond).
- e) The maximum quantity of water which may be diverted for Land Improvement (pond) purpose is 0.2 cubic meters a second.
- f) The period of the year during which the water may be used is the whole year.
- g) The land upon which the water is to be used and to which this licence is appurtenant is within the District of North Vancouver's Hunter Park located within Lot A, District Lot 2003 and District Lot 2004, Group 1, New Westminster District, Plan 18500
- h) The authorized works are rock newbury weirs, concrete weir and culvert, berm and pond which shall be located approximately as shown on the attached plan.
- i) The construction of the said works has been completed and the water is being used. The licensee shall continue to make regular beneficial use of the water in a manner authorized herein.

Remko Rosenboom, M.Sc., A.Ag.
Assistant Regional Water Manager





Map Number: 8100E

Scale: 1:800



Water District: Vancouver
 Precinct: 29E - North Vancouver
 Point of Diversion: ●

Signature: 
 Date: March 16, 2015

The boundaries of the land to which this licence is appurtenant are shown thus: 

Conditional Licence: C131843
 Water File: 2003658