

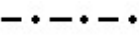




WATER DISTRICT: Vernon  
 PRECINCT: Lumby  
 LAND DISTRICT: ODYD

Signature:   
 Date: October 22, 2014

LEGEND:

Scale: 1: 8,000  
 Point of Division:   
 Map Number: 82L.026  
 Pipe: 

C.L. 131856  
 File 0241861  
 P.C.L.

The boundaries of the land to which this licence is appurtenant are shown thus: 