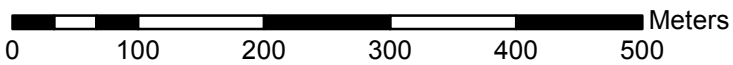






Scale: 1:6,000



- Point of Diversion: 
- Structure/Dwellings: 
- Pipeline: 

The boundaries of the land
to which this licence is appurtenant
are shown thus: 

Mapsheet : 82L.044

Land District : KDYD

Water District: Kamloops

Precinct: Grand Prairie

Signature: 

Date: October 28, 2014



Licence: C131878 for C43310
File: 0277155