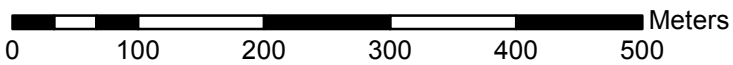




Scale: 1:6,000



Point of Diversion: 

Structure/Dwellings: 

Pipeline: 

The boundaries of the land
to which this licence is appurtenant
are shown thus: 

Mapsheet : 82L.044

Land District : KDYD

Water District: Kamloops

Precinct: Grand Prairie

Signature: 

Date: October 28, 2014

Licence: F131879 for F039196
File: 0202377