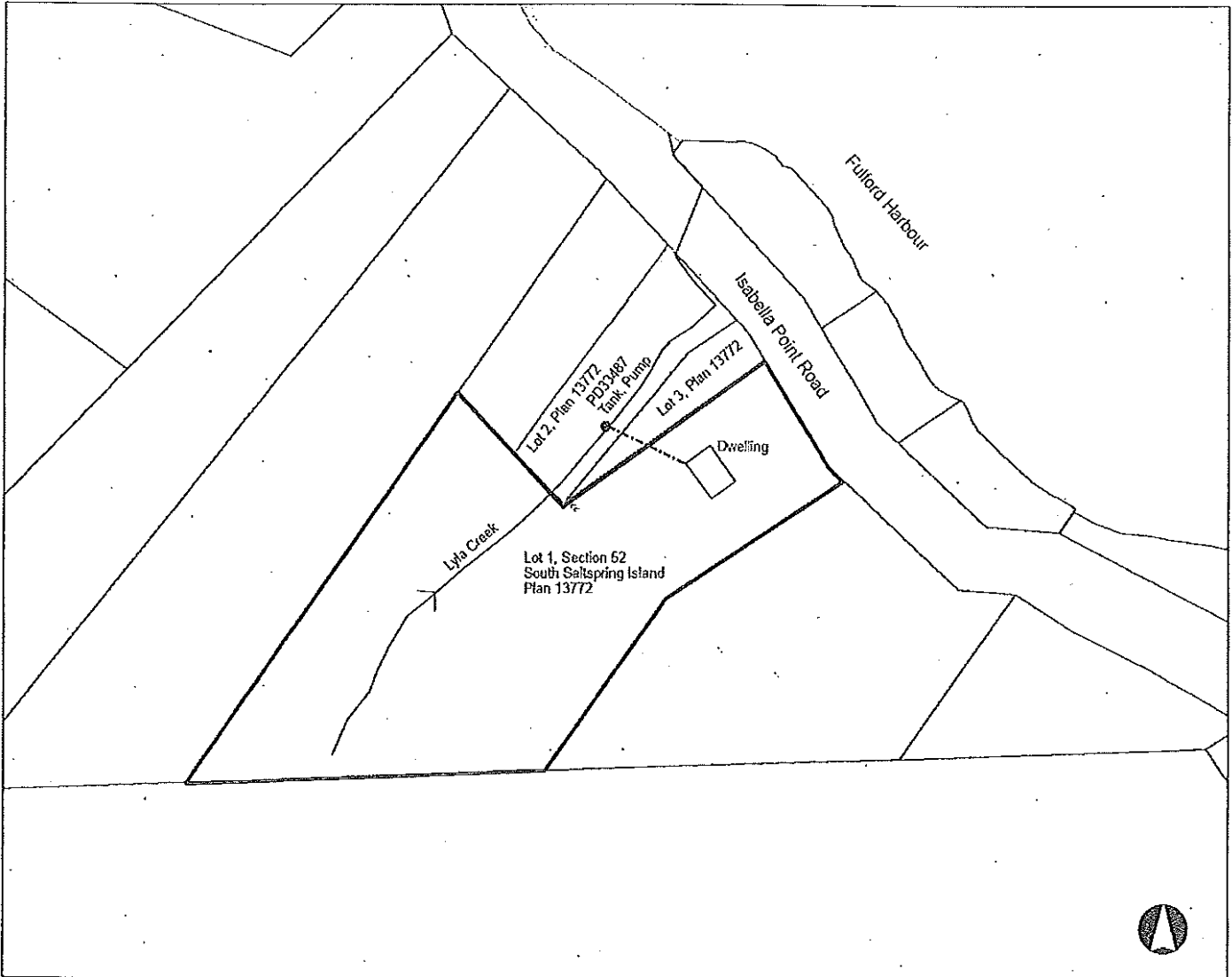






# BRITISH COLUMBIA



WATER DISTRICT: Victoria  
 PRECINCT: Shawnigan  
 LAND DISTRICT: Cowichan

Signature: *[Handwritten Signature]*  
 Date: OCT 3 0 2014

### LEGEND:

Scale: 1:2,000  
 Point of Division:   
 Map Number: 92B.073.4.2  
 Pipe: 

C.L. C131889  
 File 1003034  
 P.C.L. Not Applicable

The boundaries of the land to which this licence is appurtenant are shown thus: 