






Map Number: 92G.071.1.1
Scale: 1:900



- Water District: Vancouver
- Precinct: 29D - Jervis
- Point of Diversion: 
- Dwelling: 
- Pipe: 
- Permit Over Crown Land: 

Signature: 
Date: Dec 18, 2014

The boundaries of the land to which this licence is appurtenant are shown thus: 

C131901 for C072776, "in part"
File: 2001471
PCL 28038 for PCL18250, "in part"