



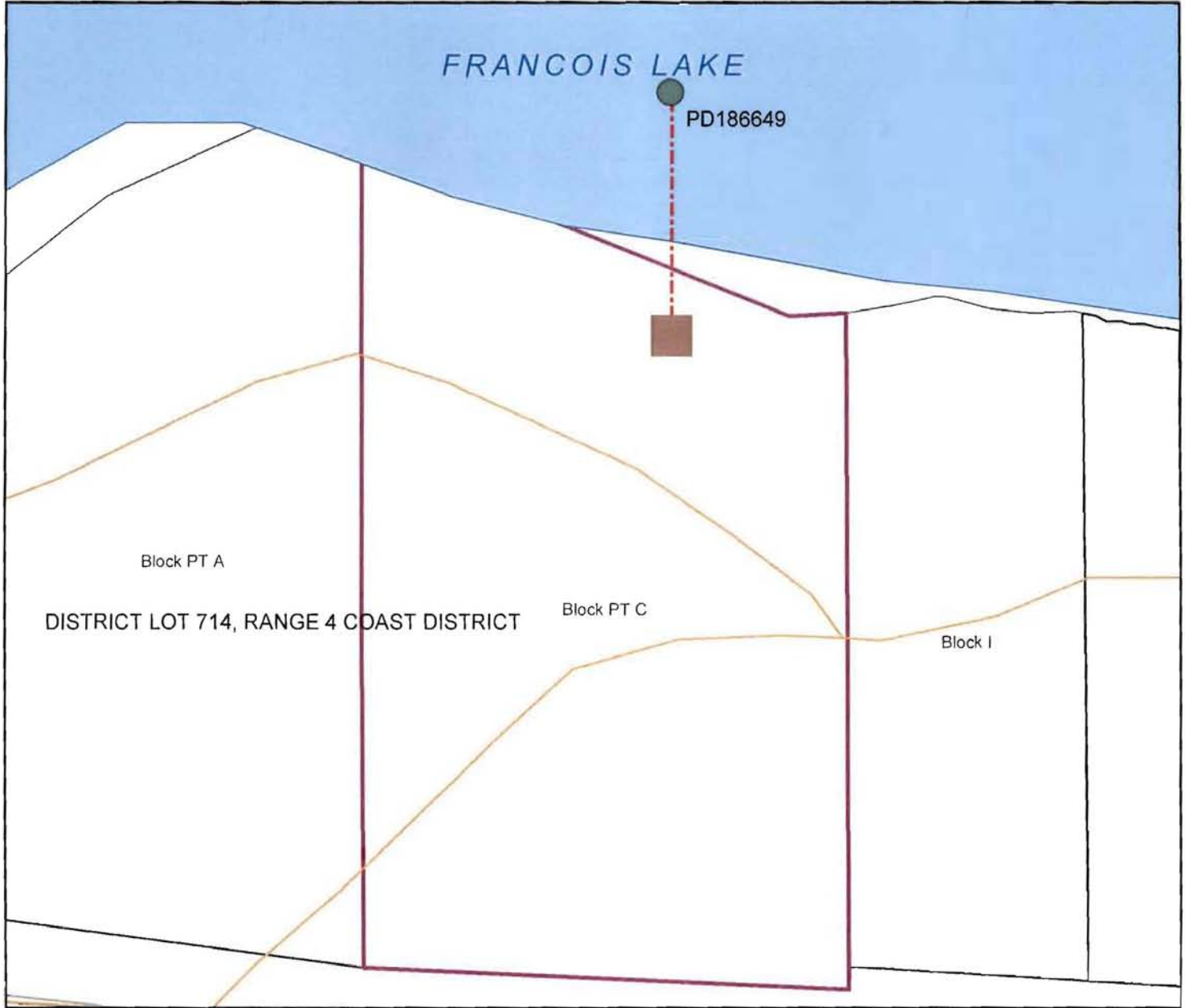
Province of British Columbia *Water Act*

CONDITIONAL WATER LICENCE

The owner(s) of the land to which this licence is appurtenant is/are hereby authorized to use water as follows:

- a) The stream on which the rights are granted is Francois Lake.
- b) The point of diversion is located as shown on the attached plan.
- c) The date from which this licence shall have precedence is October 28, 2014.
- d) The purpose for which this licence is issued is domestic.
- e) The maximum quantity of water which may be diverted for domestic use is 2.27305 cubic metres (500 gallons) per day.
- f) The period of the year during which the water may be used is all year.
- g) The land upon which the water is to be used and to which this licence is appurtenant is Block C, District Lot 714, Range 4, Coast District, Except Plan PRP12564.
- h) The authorized works are intake, pipe, pump and diversion structure which shall be located approximately as shown on the attached plan.
- i) The construction of the said works shall be completed and the water shall be beneficially used prior to October 31, 2017. Thereafter, the licensee shall continue to make regular beneficial use of the water in the manner authorized herein.

Asst. Regional Water Manager



0 20 40 60 80 100 Meters


Scale: 1:1,250

Point of Diversion: 

Structure/Dwelling: 

Works: 




The boundaries of the land to which this licence is appurtenant are shown thus: 

Map Number : 093K002

Water District: Hazelton

Precinct: Burns Lake

Signature: 

Date: 

Water Licence #: C131920

File: 6001461

PCL: n\la