



# Province of British Columbia

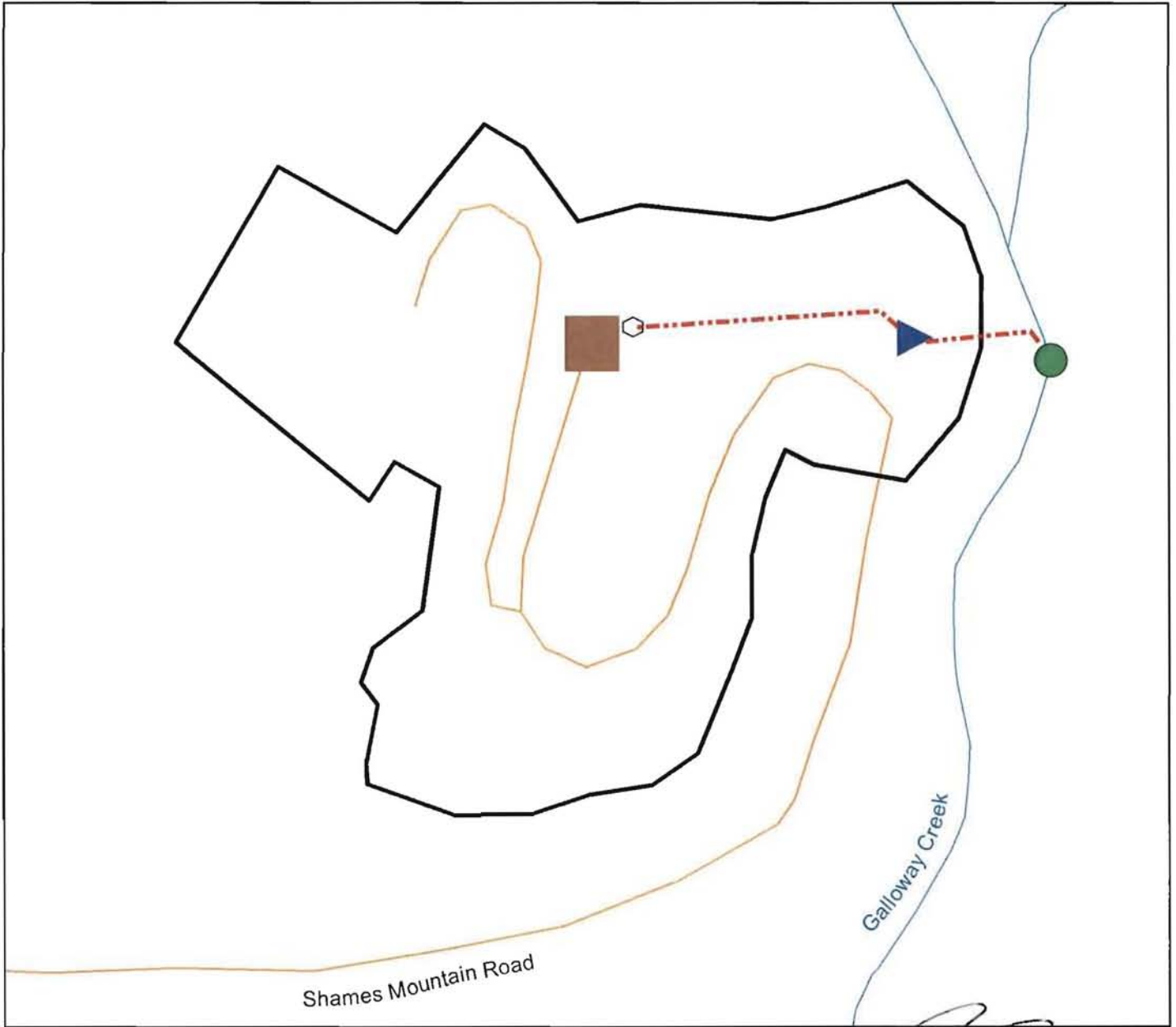
## *Water Act*

### CONDITIONAL WATER LICENCE

The holder(s) of the lease held under Lands file 6406413 to which this licence is appurtenant is/are hereby authorized to divert and use water as follows:


- a) The stream on which the rights are granted is Galloway Creek.
- b) The point of diversion is located as shown on the attached plan.
- c) The date from which this licence shall have precedence is December 31, 1986.
- d) The purpose for which this licence is issued is industrial (ski resort).
- e) The maximum quantity of water which may be diverted for the ski resort is 300.04149 m<sup>3</sup> (66,000 gallons) per day.
- f) The period of the year during which the water may be used is the whole year.
- g) The land upon which the water is to be used and to which this licence is appurtenant is Unsurveyed Crown Land, Range 5, Coast District, held under Lands Branch file 6406413.
- h) The authorized works are diversion structure, pump, pipe, tank and water treatment system, which shall be located approximately as shown on the attached plan.
- i) The construction of the said works has been completed and the water is being used. The licensee shall continue to make regular beneficial use of the water in a manner authorized herein.
- j) This Licence is issued in substitution of Conditional Licence 072694.






S. Staplin  
Assistant Regional Water Manager



WATER DISTRICT: Prince Rupert  
 PRECINCT: Terrace  
 LAND DISTRICT: Range 5, Coast District



Signature:   
 Date: December 18, 2014

- LEGEND:
- Scale: 1:2,500
  - Map Number: 1031046
  - Point of Diversion:  PD36033
  - Tank: 
  - Pipe: 
  - Structure/Dwelling: 
  - Sewage Treatment Building: 

C.L. C131941  
 File: 6000364

The boundaries of the land to which this licence is appurtenant are shown thus: \_\_\_\_\_