



Province of British Columbia


Water Act

CONDITIONAL WATER LICENCE

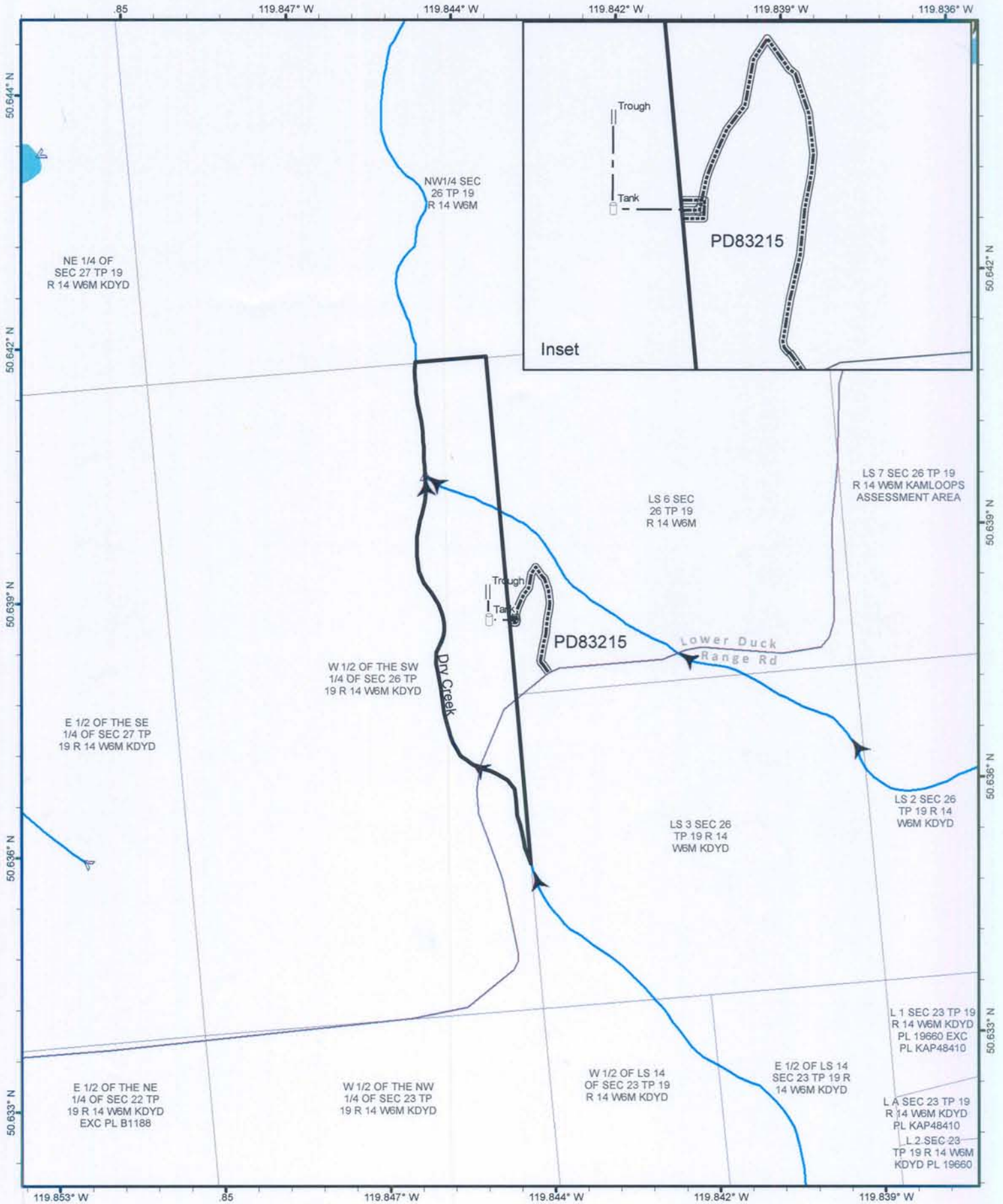
The owner(s) of the land to which this licence is appurtenant are hereby authorized to divert and use water as follows:

- a) The source on which the rights are granted is Castle Spring.
- b) The point of diversion is located as shown on the attached plan.
- c) The date from which this licence shall have precedence is January 19, 2010.
- d) The purpose for which this licence is issued is industrial (stockwatering).
- e) The maximum quantity of water which may be diverted for stockwatering is 2.27305 m³/day (500 gallons per day)
- f) The period of the year during which the water may be used is the whole year.
- g) The land upon which the water is to be used and to which this licence is appurtenant is the stockwatering project of the licensee within the west 1/2 sw 1/4 Sec. 26, TP 19 R. 14, W6M KDYD east of Dry Creek.
- h) The authorized works are a weir/diversion structure, pipe, storage tank and trough which shall be located approximately as shown on the attached plan.
- i) The construction of the said works shall be completed and the water shall be beneficially used prior to December 31, 2018. Thereafter, the licensee shall continue to make regular beneficial use of the water in the manner authorized herein.
- j) The industrial (stockwatering) purpose authorized by this licence is for use outside the wetted perimeter of the source in a trough located approximately as shown on the attached plan.
- k) This licence is issued under the Water Act (the Act). The exercise of rights under the licence is subject to the Act and its regulations, the terms and conditions of the licence, orders under the Act and the rights of licensees whose rights have precedence on the stream. The licensee must comply with all such requirements, as well as the provisions of all other applicable enactments. In exercising rights under the licence, the licensee must exercise

reasonable care to avoid damaging land, works, trees or other property, and must make full compensation to the owners for damage or loss resulting from construction, maintenance, use, operation or failure of the works.





A handwritten signature in black ink, appearing to read 'Rick Sommer', followed by a horizontal line extending to the right.


Rick Sommer
Assistant Regional Water Manager/District Manager



Scale: 1:6,000



- Point of Diversion: 
- Pipeline: 
- Direction of Flow: 
- Permit Over Crown Land: 

The boundaries of the land to which this licence is appurtenant are shown thus: 

Mapsheet : 82L.061

Land District : KDYD

Water District: Kamloops

Precinct: Ducks

Signature: 

Date: Jan 12/15



Licence: C131973

File: 3004931

PCL#: 28067