



# Province of British Columbia

## *Water Act*

### CONDITIONAL WATER LICENCE

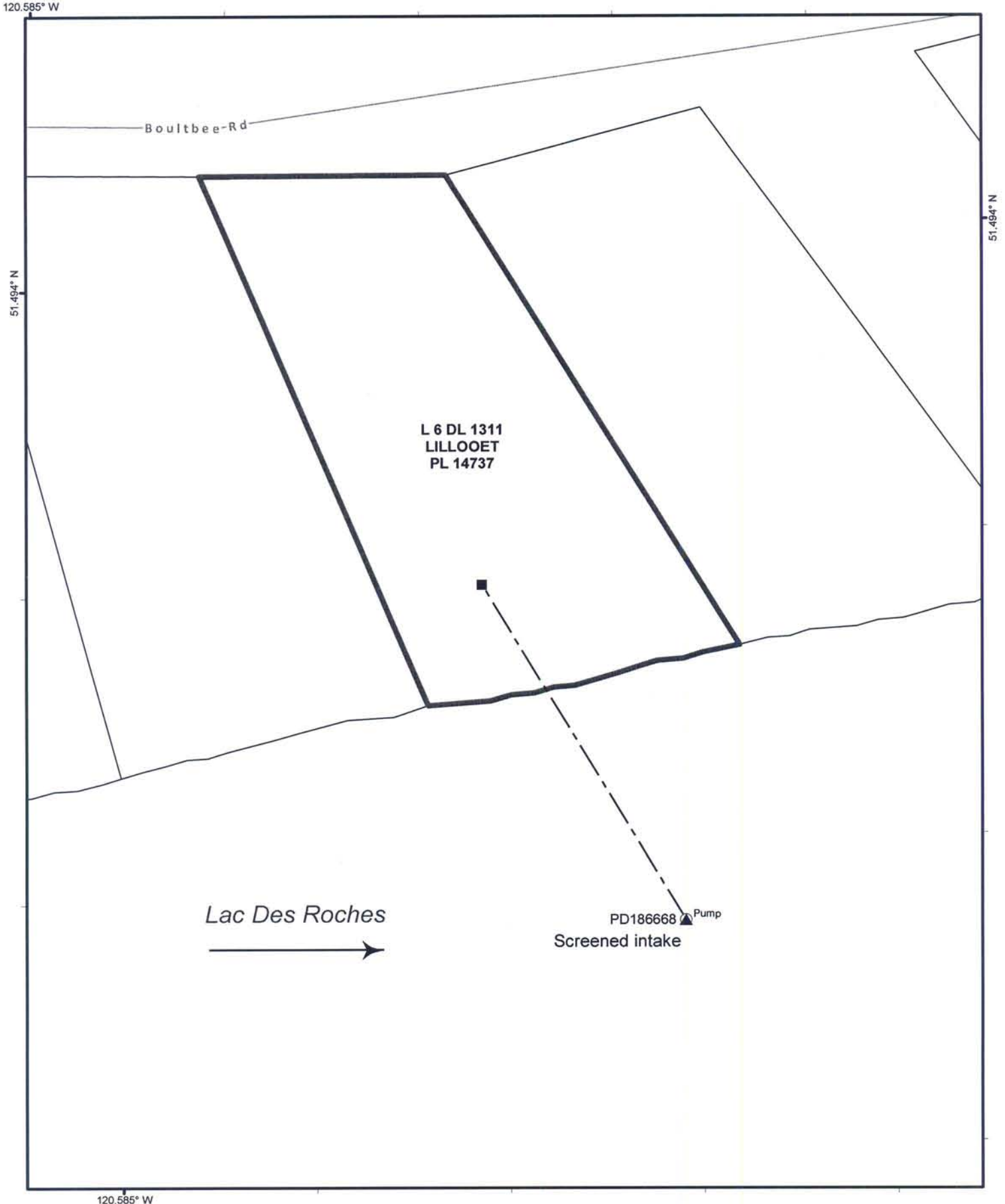
The owners of the land to which this licence is appurtenant are hereby authorized to divert and use water as follows:

- a) The stream on which the rights are granted is Lac Des Roches.
- b) The point of diversion is located as shown on the attached plan.
- c) The date from which this licence shall have precedence is October 30, 2014.
- d) The purpose for which this licence is issued is domestic.
- e) The maximum quantity of water which may be diverted for domestic use is 2.27305 cubic metres (500 gallons) per day.
- f) The period of the year during which the water may be used is the whole year.
- g) The land upon which the water is to be used and to which this licence is appurtenant is Lot 6 District Lot 1311 Lillooet District Plan 14737.
- h) The authorized works are a screened intake, pump and pipe which shall be located approximately as shown on the attached plan.
- i) The construction of the said works shall be completed and the water shall be beneficially used prior to December 31, 2017. Thereafter, the licensee shall continue to make regular beneficial use of the water in the manner authorized herein.
- j) This licence is issued under the Water Act (the Act). The exercise of rights under the licence is subject to the Act and its regulations, the terms and conditions of the licence, orders under the Act and the rights of licensees whose rights have precedence on the stream. The licensee must comply with all such requirements, as well as the provisions of all other applicable enactments. In exercising rights under the licence, the licensee must exercise reasonable care to avoid damaging land, works, trees or other property, and must make full compensation to the owners for damage or loss resulting from construction, maintenance, use, operation or failure of the works.

- k) This licence authorizes the use of water for domestic purpose in one dwelling located approximately as shown on the attached plan.




A handwritten signature in black ink, appearing to read "Rick Sommer", followed by a horizontal line extending to the right.


Rick Sommer  
Assistant Regional Water Manager/District Manager



Scale: 1:500



- Point of Diversion: 
- Structure/Dwellings: 
- Pipeline: 
- Direction of Flow: 

The boundaries of the land to which this licence is appurtenant are shown thus: 

Mapsheet : 92P.057

Land District : LILLOOET DISTRICT

Water District: Kamloops

Precinct: Mahood Lake

Signature: 

Date: Jan 12/15



Licence: C132002

File: 3005480