



Province of British Columbia


Water Act

CONDITIONAL WATER LICENCE

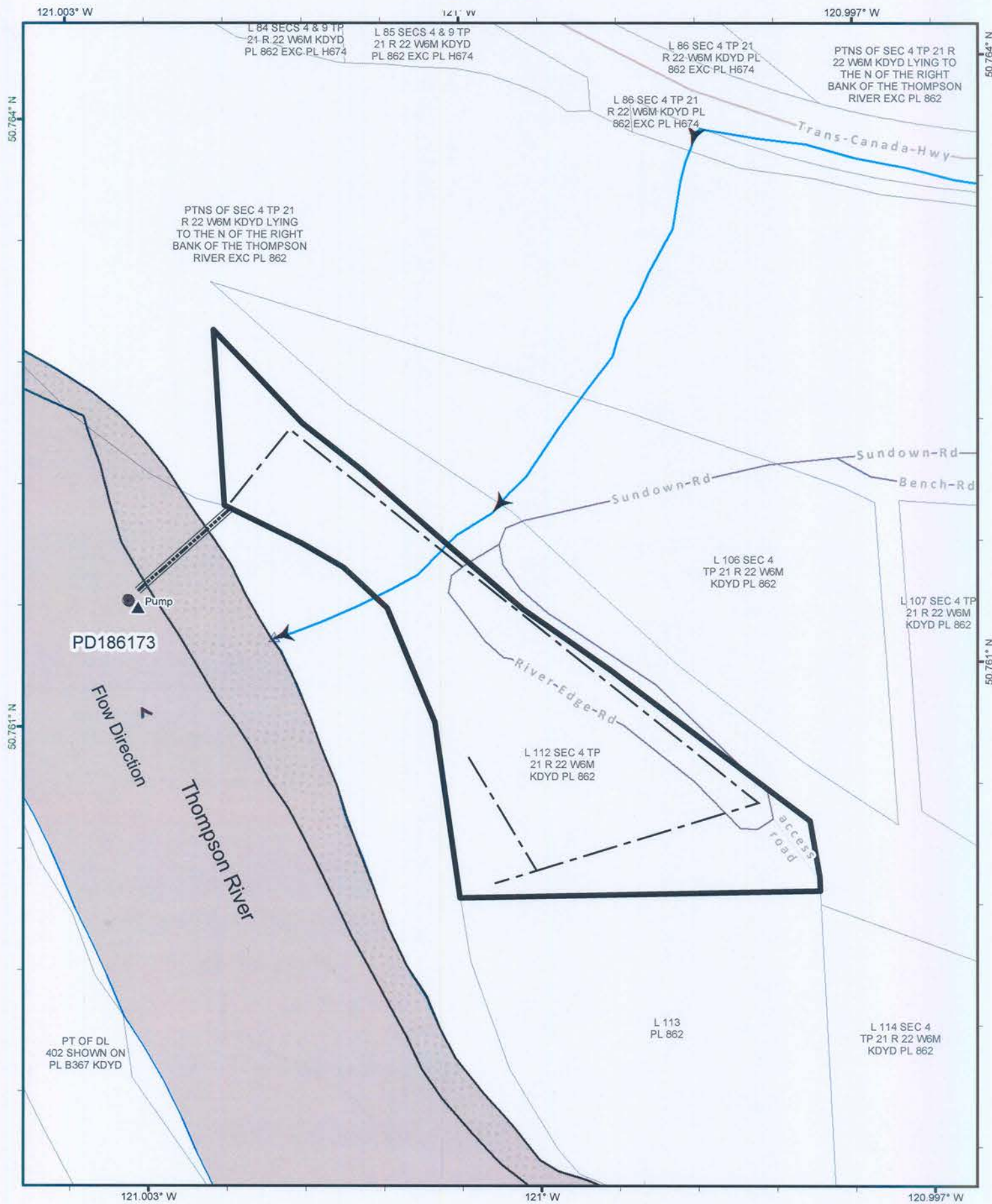
The owner(s) of the land to which this licence is appurtenant are hereby authorized to divert and use water as follows:

- a) The stream on which the rights are granted is the Thompson River.
- b) The point of diversion is located as shown on the attached plan.
- c) The date from which this licence shall have precedence is February 27, 2014.
- d) The purpose for which this licence is issued is for irrigation.
- e) The maximum quantity of water which may be diverted for irrigation purposes is 16,282 cubic meters per annum.
- f) The period of the year during which the water may be used is April 1st to September 30th.
- g) The land upon which the water is to be used and to which this licence is appurtenant is Lot 112, Section 4, Township 21, Range 22, West of the Sixth Meridian, Kamloops Division Yale District, Plan 862, of which 1.78 ha may be irrigated.
- h) The authorized works are screened intake, pipe, pump, meter and irrigation system which shall be located approximately as shown on the attached plan.
- i) The construction of the said works shall be completed and the water shall be beneficially used prior to December 31, 2018. Thereafter, the licensee shall continue to make regular beneficial use of the water in the manner authorized herein.
- j) The licensee shall install a flow measuring device to the satisfaction of an Engineer under the Water Act.
- k) The licensee shall retain flow records for inspection upon request by an Engineer under the Water Act.
- l) This licence is issued under the Water Act (the Act). The exercise of rights under the licence is subject to the Act and its regulations, the terms and conditions of the licence, orders under the Act and the rights of licensees whose rights have precedence on the stream.

The licensee must comply with all such requirements, as well as the provisions of all other applicable enactments. In exercising rights under the licence, the licensee must exercise reasonable care to avoid damaging land, works, trees or other property, and must make full compensation to the owners for damage or loss resulting from construction, maintenance, use, operation or failure of the works.

A handwritten signature in black ink, appearing to read 'Rick Sommer', followed by a horizontal line extending to the right.

Rick Sommer
Assistant Regional Water Manager/District Manager



Scale: 1:2,500




Mapsheet : 921.075

Land District : KDYD

Water District: Ashcroft

Precinct: Deadman

Signature: 

Date: Jan 21/15

- Point of Diversion: ●
- Pipeline: — — — —
- Direction of Flow: →
- Permit Over Crown Land: — — — — —

The boundaries of the land to which this licence is appurtenant are shown thus: —————

Licence: C132016

File: 3005433

PCL#:28069