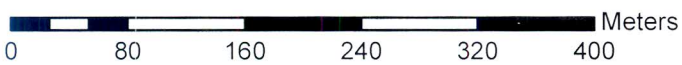




Scale: 1:5,000



Point of Diversion: 

Pipeline: 

Direction of Flow: 

The boundaries of the land to which this licence is appurtenant are shown thus: 

Mapsheet : **092J048**

Land District : LILLOOET DISTRICT

Water District: Ashcroft

Precinct: Bridge River

Signature: 

Date: March 10, 2015



Licence: C132023 for C109718 in Part  
File: 3002918  
PCL#: N/A