




WATER DISTRICT: Hazelton  
 PRECINCT: Smithers  
 LAND DISTRICT: Range 5, Coast District

Signature:   
 Date: JUN 24 2015

**LEGEND:**  
 Scale: 1:6,500  
 Point of Diversion: ● PD34864  
 Map Number: 93.L.047  
 Pipeline:   
 PCL: 

C.L. C132050  
 File: 6000236

The boundaries of the land to which this licence is appurtenant are shown thus: 