



# Province of British Columbia

## *Water Act*

### CONDITIONAL WATER LICENCE

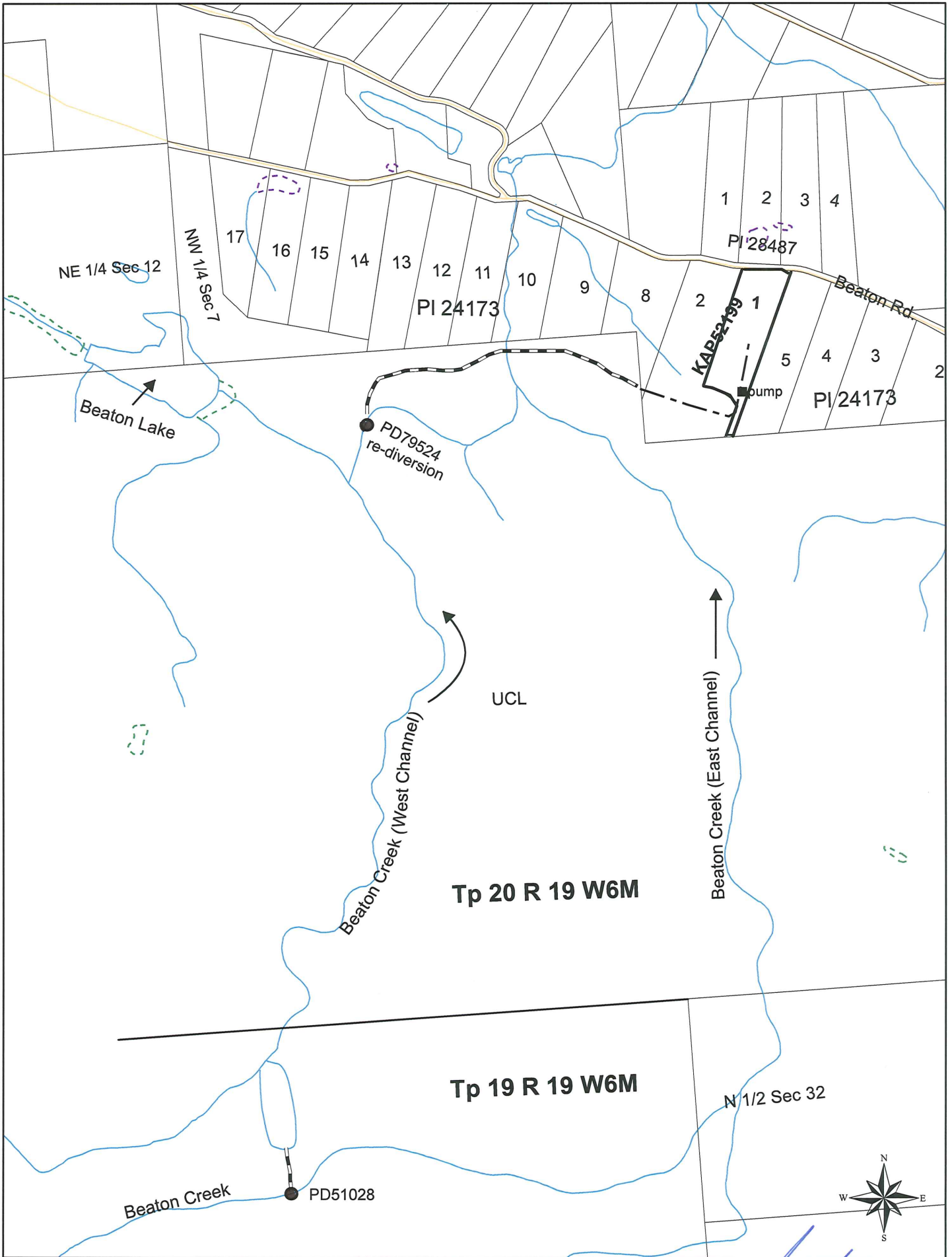
The owner(s) of the land to which this licence is appurtenant is/are hereby authorized to divert and use water as follows:

- a The stream(s) on which the rights are granted is Beaton Creek with a point of re-diversion on Beaton Creek (West Channel).
- b The points of diversion and re-diversion are located as shown on the attached plan.
- c The date from which this licence shall have precedence is 28th August, 2014.
- d The purpose for which this licence is issued is irrigation.
- e The maximum quantity of water which may be diverted for irrigation is 2,762.999 cubic metres (2.24 acre feet) per annum.
- f The period of the year during which the water may be used is April 1 to September 30.
- g The land upon which the water is to be used and to which this licence is appurtenant is Lot 2 Section 8 Township 20 Range 19 West of the 6th Meridian Kamloops Division Yale District Plan KAP52199 of which 0.453 hectares (1.12 acres) may be irrigated.
- h The authorized works are diversion structure, ditch, pump, pipe and sprinklers which shall be located approximately as shown on the attached plan.
- i The construction of the said works has been completed and the water is being used. The licensee shall continue to make regular beneficial use of the water in a manner authorized herein.
- j This licence is issued under the Water Act (the Act). The exercise of rights under the licence is subject to the Act and its regulations, the terms and conditions of the licence, orders under the Act and the rights of licensees whose rights have precedence on the stream. The licensee must comply with all such requirements, as well as the provisions of all other applicable enactments. In exercising rights under the licence, the licensee must exercise reasonable care to avoid damaging land, works, trees or other property, and must make full compensation to the owners for damage or loss resulting from construction, maintenance, use, operation or failure of the works.


- k The rights granted herein are exercisable only during such times as the licensee remains a member of the Beaton Creek Water Users' Community, and as long as works under Water Licence Number C116209, or any licence issued in substitution thereof, are being maintained and operated to the satisfaction of an Engineer under the Water Act.

A handwritten signature in black ink, appearing to read 'Rick Sommer', followed by a horizontal line extending to the right.

Rick Sommer  
Assistant Regional Water Manager/District Manager



**WATER DISTRICT:** Kamloops  
**PRECINCT:** Kamloops  
**LAND DISTRICT:** Kamloops Division Yale District

Signature:   
 Date: 12/16/15

**LEGEND:**

Scale: 1:18,000  
 Point of Diversion: ●  
 Map Number: WR 3753 & 3758 (92.I.067)  
 Pipe: - - -  
 Permit Over Crown Land: = = =

C.L. 132052  
 File: 3005474  
 P.C.L. 28161 for 25461

The boundaries of the land to which this licence is appurtenant are shown thus: = = =



ORDER UNDER THE WATER ACT  
SECTION 18

File No. 3005474

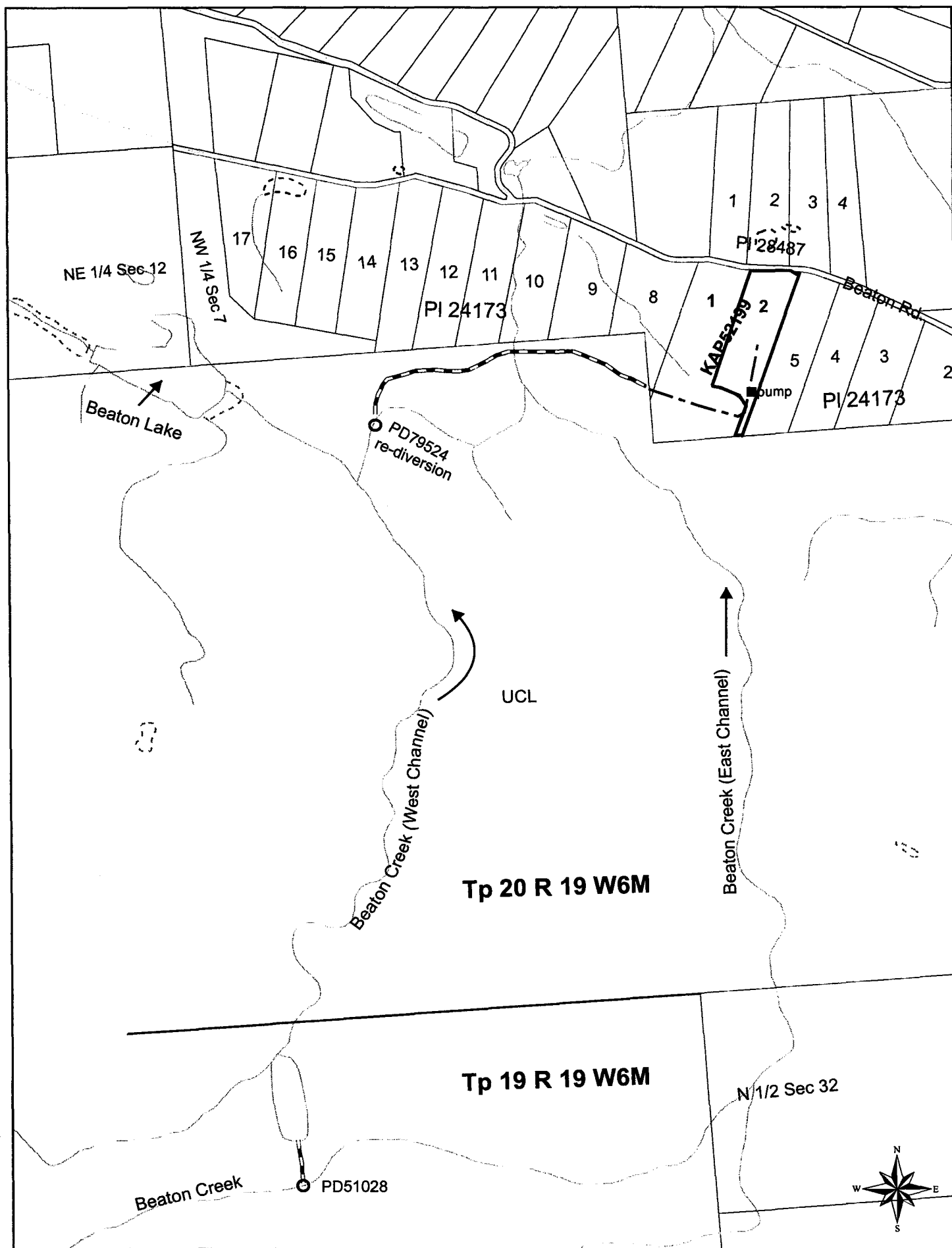
In the matter of Conditional Water Licence 132052, which authorizes the diversion of water from Beaton Creek with a point of re-diversion on Beaton Creek (West Channel) for an irrigation purpose within Lot 2 Section 8 Township 20 Range 19 West of the 6<sup>th</sup> Meridian Kamloops Division Yale District Plan KAP52199 of which 0.453 hectares (1.12 acres) acres may be irrigated; and,

Having determined that the plan attached to the licence reversed the location of Lots 1 and 2 Plan KAP52199, and being satisfied that no person's rights will be injuriously affected I hereby amend clauses (b) and (h) of the said licence to read as follows:


- (b) The points of diversion and re-diversion are located as shown on the attached amended plan.
- (h) The authorized works are diversion structure, ditch, pump, pipe and sprinklers located approximately as shown on the attached amended plan.

Dated at Kamloops, B.C. this 9th day of November, 2015



Rachael Pollard  
Assistant Regional Water Manager



**WATER DISTRICT:** Kamloops  
**PRECINCT:** Kamloops  
**LAND DISTRICT:** Kamloops Division Yale District

Signature:   
 Date: NOV 9, 2015

**LEGEND:**

Scale: 1:18,000  
 Point of Diversion: ●  
 Map Number: WR 3753 & 3758 (92.I.067)  
 Pipe:   
 Permit Over Crown Land: 

C.L. 132052 Amended Plan  
 File: 3005474  
 P.C.L. 28161 for 25461

The boundaries of the land to which this licence is appurtenant are shown thus: 