






Scale: 1:6,000



- Point of Diversion: 
- Irrigation Ditch: 
- Direction of Flow: 
- Permit Over Crown Land: 

The boundaries of the land to which this licence is appurtenant are shown thus: 

Mapsheet : 921.096

Land District : KDYD

Water District: Ashcroft

Precinct: Deadman

Signature: 

Date: 



Licence: C132056 for C019714
 File: 0184844
 PCL#: 28084