





WATER DISTRICT: Vernon
 PRECINCT: Lumby
 LAND DISTRICT: ODYD

Signature: 
 Date: February 5, 2015

LEGEND:

Scale: 1: 1,000
 Point of Division: 
 Map Number: 82L.083.3.2
 Pipe: 
 Permit over Crown Land: 

C.L. 132080
 File 8003212
 P.C.L. 28099

The boundaries of the land to which this licence is appurtenant are shown thus: 