



# Province of British Columbia

## *Water Act*

### CONDITIONAL WATER LICENCE

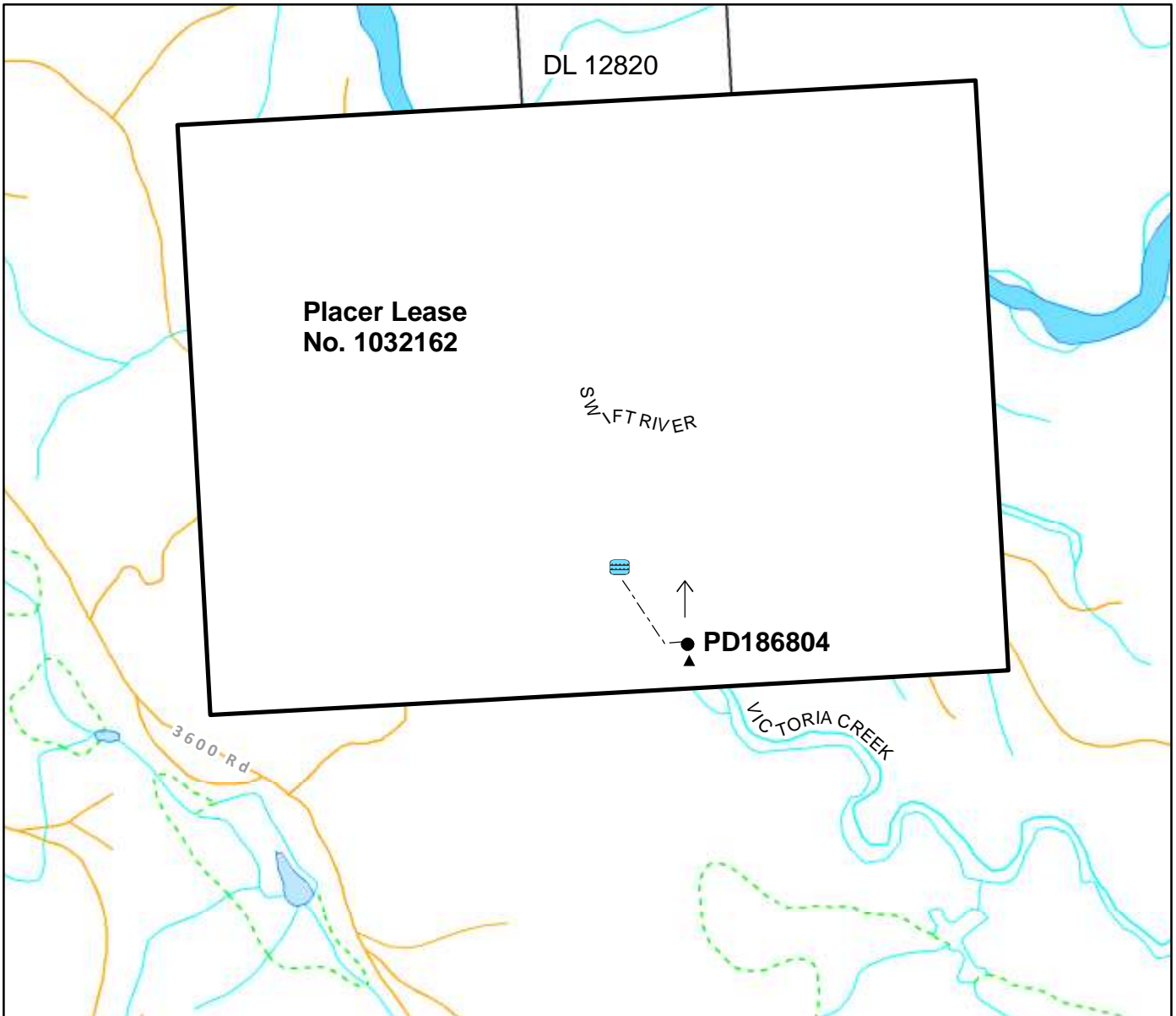
The holder of Placer Lease No. 1302162 to which this licence is appurtenant is hereby authorized to divert and use water as follows:

- a) The stream on which the rights are granted is Victoria Creek.
- b) The point of diversion is located as shown on the attached plan.
- c) The date from which this licence shall have precedence is December 3, 2014.
- d) The purpose for which this licence is issued is mining (Placer).
- e) The maximum quantity of water which may be diverted for placer mining is 329,011.2 cubic meters per year at a maximum withdrawal rate of 0.0680 cubic meters per second. The water shall be used for replenishment of a closed re-circulatory system.
- f) The period of the year during which the water may be used is May 1 to October 15.
- g) The land upon which the water is to be used and to which this licence is appurtenant is Placer Lease No. 1302162, Cariboo Mining District.
- h) The authorized works are diversion structure with screened intake, pump, pipe and settling ponds which shall be located within Placer Lease No. 1302162
- i) The construction of the said works shall be completed and the water shall be beneficially used prior to December 31, 2018. Thereafter, the licensee shall continue to make regular beneficial use of the water in the manner authorized herein.
- j) This licence is issued under the Water Act (the Act). The exercise of rights under the licence is subject to the Act and its regulations, the terms and conditions of the licence, orders under the Act and the rights of licensees whose rights have precedence on the stream. The licensee must comply with all such requirements, as well as the provisions of all other applicable enactments. In exercising rights under the licence, the licensee must exercise reasonable care to avoid damaging land, works, trees or other property, and must make full compensation to the owners for damage or loss resulting from construction, maintenance, use, operation or failure of the works.



k) This licence is only valid as long as the Placer Lease No. 1032162 is in good standing.

A handwritten signature in dark ink, appearing to read "DJW", with a horizontal line extending to the right.


David J. Weir  
Assistant Regional Water Manager



**Legend**

Scale: 1:10,000  
 Map Number: 093B100  
 Point of Diversion: ●  
 Pump: ▲  
 Pipe: - - - -  
 Settling Pond:   
 The boundaries of the land to which this licence is appurtenant are shown thus: 

**Water District:** QUESNEL  
**Precinct:** COTTONWOOD  
**Land District** CARIBOO

Signature: 

Date: March 17<sup>th</sup> 2015

CL: 132095

File: 5002438

\_\_\_\_\_  
 \_\_\_\_\_