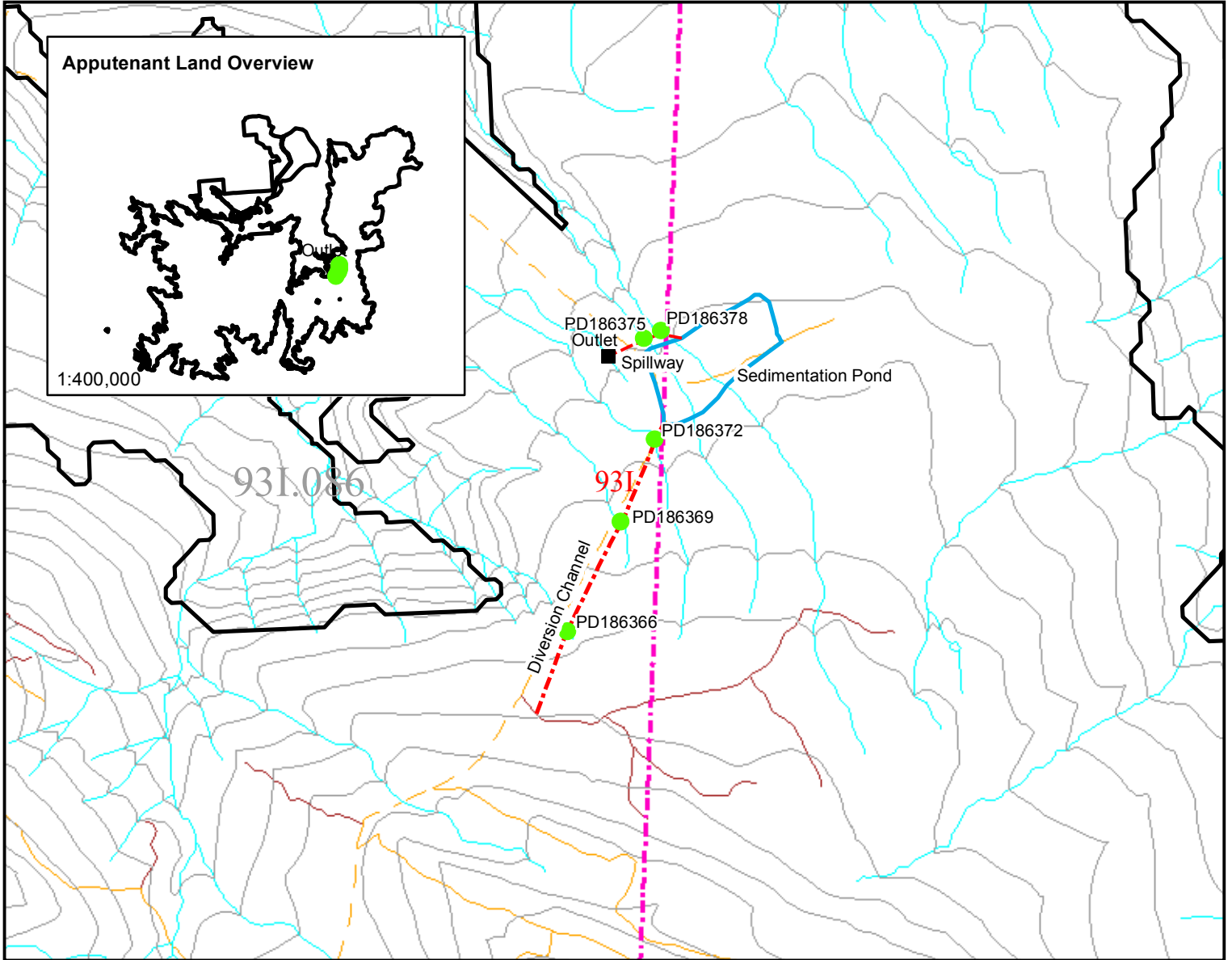





BRITISH COLUMBIA




WATER DISTRICT: Peace River  
 PRECINCT: Dawson Creek  
 LAND DISTRICT: Peace River

Signature: 

LEGEND:  
 Scale: 1:15,000  
 Point of Diversion: ● PD186366, PD186369, PD186372, PD186375, PD186378  
 Map Number: 931086, 931087  
 Diversion Channel 

Date: March 6, 2015

The boundaries of the land to which this licence is appurtenant are shown thus: 

C.L. C132108  
 File: 9000025