
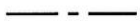



WATER DISTRICT: Kamloops
PRECINCT: Ducks
LAND DISTRICT: KDYD

Signature: 
 Date: July 21/15

LEGEND:
 Scale: 1:6,000
 Point of Diversion: ●
 Map Number: 82.L.061.4.4
 Pipe: 
 Permit over Crown Land: 

C.L. C132114 for C107717, in part
 File: 3002656
 PCL: 28118

The boundaries of the land to which this licence is appurtenant are shown thus: 