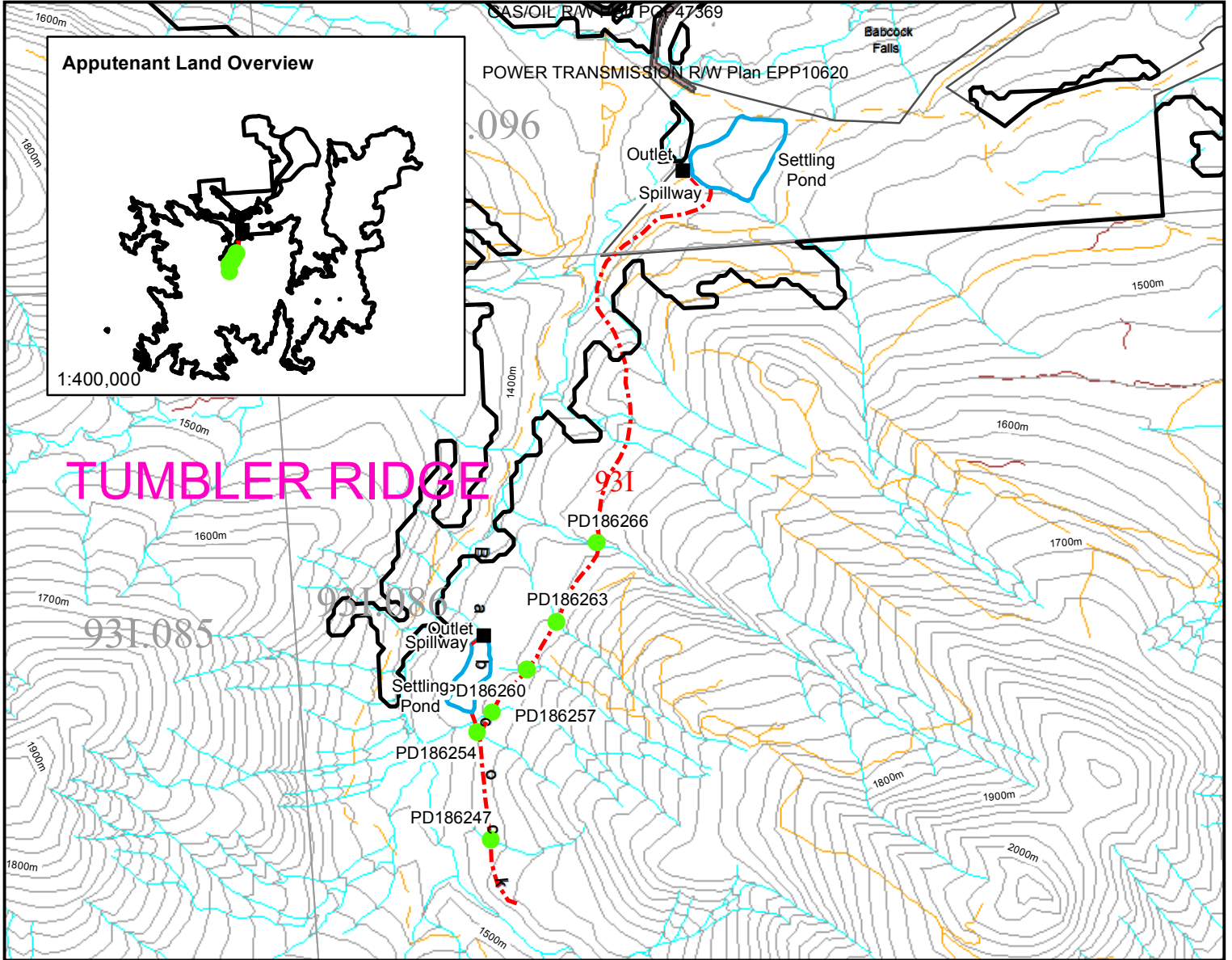





BRITISH COLUMBIA




WATER DISTRICT: Peace River
 PRECINCT: Dawson Creek
 LAND DISTRICT: Peace River

Signature: 

LEGEND:
 Scale: 1:25,000
 Point of Diversion: ● PD186247, PD186254, PD186257, PD186260, PD186263, PD186266
 Map Number: 931086
 Diversion Channel 

Date: March 6, 2015

The boundaries of the land to which this licence is apputnant are shown thus: 

C.L. C132125
 File: 9000018