


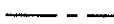
Scale: 1:5,500




Point of Diversion:  
Works points




Pipeline, Canal  
and Siphon



Direction of Flow:



The boundaries of the land  
to which this licence is appurtenant  
are shown thus: 

Mapsheet : **0921061**

Land District : LILLOOET DISTRICT

Water District: Ashcroft

Precinct: Bridge River

Signature: 

Date: November 23/2015

N



Licence: C132142 for C122500 in part  
File: 0218671