



Province of British Columbia


Water Act

CONDITIONAL WATER LICENCE

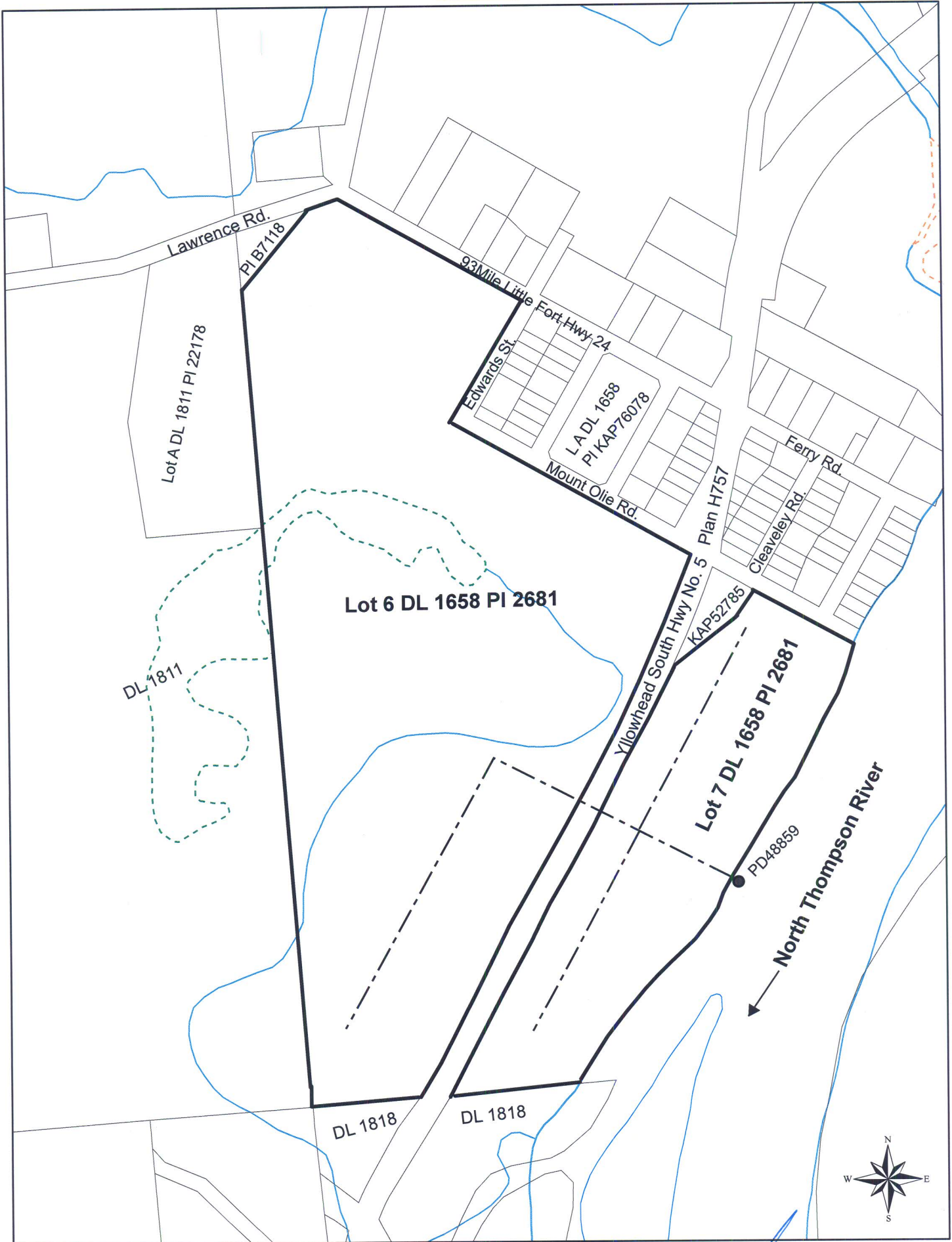
The owner(s) of the land to which this licence is appurtenant is/are hereby authorized to divert and use water as follows:

- a) The stream on which the rights are granted is North Thompson River.
- b) The point of diversion is located as shown on the attached plan.
- c) The date from which this licence shall have precedence is 20th April, 1970.
- d) The purpose for which this licence is issued is irrigation.
- e) The maximum quantity of water which may be diverted for irrigation is 135,436.308 cubic metres (109.8 acre feet) per annum.
- f) The period of the year during which the water may be used is April 1 to September 30.
- g) The land upon which the water is to be used and to which this licence is appurtenant is Lot 6 District Lot 1658 Kamloops Division Yale District Plan 2681 except: (1) Parcel A (DD 157279F) on Plan B7118 (2) Plans H757 and KAP52785, Lot 7 District Lot 1658 Kamloops Division Yale District Plan 2681 except Plan H757 of which 17.766 hectares (43.9 acres) may be irrigated.
- h) The authorized works are diversion structure, pipe, pump and sprinklers which shall be located approximately as shown on the attached plan.
- i) The construction of the said works has been completed and the water is being used. The licensee shall continue to make regular beneficial use of the water in a manner authorized herein.



- j) This licence is issued under the Water Act (the Act). The exercise of rights under the licence is subject to the Act and its regulations, the terms and conditions of the licence, orders under the Act and the rights of licensees whose rights have precedence on the stream. The licensee must comply with all such requirements, as well as the provisions of all other applicable enactments. In exercising rights under the licence, the licensee must exercise reasonable care to avoid damaging land, works, trees or other property, and must make full compensation to the owners for damage or loss resulting from construction, maintenance, use, operation or failure of the works.
- k) This Licence is issued in substitution of Final Water Licence 44082.



Rick Sommer
Assistant Regional Water Manager/District Manager



WATER DISTRICT: Kamloops
PRECINCT: Mahood Lake
LAND DISTRICT: Kamloops Division Yale District

Signature: 
 Date: 

LEGEND:
 Scale: 1:6,000
 Point of Diversion: ●
 Map Number: WR 3804D (92.P.049)
 Pipe: — — — —

C.L. 132188 for F.L. 44082
 File: 0296302

The boundaries of the land to which this licence is appurtenant are shown thus: 

WATER LICENCE DISPOSITION RECORD

File #: _____ Water Licence #: _____

Stream Name: _____

Date of Disposition: _____

Abandoned

Refused

Cancelled

Expired

Superseded by Licence #/s: _____

Close File?

Yes

No

Noted by: _____ *Date:* _____

(Financial Services Branch Representative)