



Scale: 1:8,000




Point of Diversion:  Trough

Works points: 

Pipeline: 

Direction of Flow: 

Permit Over Crown Land: 

The boundaries of the land to which this licence is appurtenant are shown thus: 

Mapsheet : 0920092

Land District : Lillooet

Water District: Ashcroft

Precinct: Pavilion

Signature: 

Date: Sept - 27, 2015



Licence: C132203

File: 3005499

PCL#: 28143