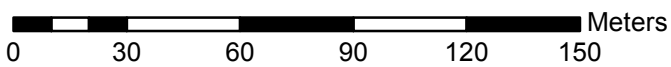






Scale: 1:2,000



- Point of Diversion: 
- Structure/Dwellings: 
- Pipeline: 

The boundaries of the land to which this licence is appurtenant are shown thus: 

Mapsheet : 82L.074

Land District : KDYD

Water District: Kamloops

Precinct: Grand Prairie

Signature: *K Gustafson*

Date: May 14, 2015



Licence: C132308 for C057374

File: 0367254